

0823-04  
goodhouse  
&  
carrage 6-23-06

**RESOLUTION NO. 06-43**

**RESOLUTION EXPANDING RURAL SPECIAL  
IMPROVEMENT MAINTENANCE DISTRICT R.S.I.D. #726M  
(HILL ESTATES SUBDIVISION)**

WHEREAS, a Petition signed by one-hundred (100%) of the Freeholders of the proposed district has been submitted to the Board of County Commissioners for the expansion of a rural special improvement maintenance district for the maintenance of said streets and,

WHEREAS, the boundaries of the expanded district are described as lots 1, 3, 4 and 5 block 1 of Hill Estates Subdivision and lots 1-5 block 2 of Hill Estates Subdivision 2<sup>nd</sup> Filing, Yellowstone County, Montana, (Exhibit A) and more particularly shown in Exhibit B (map) and

WHEREAS, pursuant to §7-12-2161(4), MCA, the Commissioners have the power of changing, by resolution, the boundaries of any maintenance district not more than once a year; and


WHEREAS the boundaries of RSID 726M have not been changed within the last year.


NOW, THEREFORE, BE IT RESOLVED by the Board of County Commissioners of Yellowstone County, Montana, deeming the public interest or convenience require, and having received an adequate Petition for the expansion of the Rural Special Improvement Maintenance District, intends to expand the following described Rural Special Improvement Maintenance District:


1. **DESCRIPTION OF IMPROVEMENTS, DESCRIPTION OF MAINTENANCE, METHOD OF ASSESSMENT AND ESTIMATED COSTS.** Assessments collected on behalf of this district shall be used for the maintenance, preservation, and repair of the streets located within the boundaries of this district. All of the costs of the district shall be assessed equally on a per lot method for existing and future lots.

PASSED AND ADOPTED by the Board of County Commissioners of Yellowstone County, Montana, this 25<sup>th</sup> day of April, 2006.

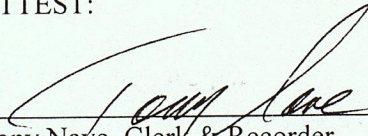
BOARD OF COUNTY COMMISSIONERS  
YELLOWSTONE COUNTY, MONTANA

  
John Ostland, Chairman

  
Jim E. Reno, Member

  
Bill Kennedy, Member

(SEAL)  
ATTEST:

  
Tony Nave, Clerk & Recorder  
Yellowstone County, Montana



**EXHIBIT A**

**HILL ESTATES SUBDIVISION**

**R.S.I.D. EXPANSION PETITION**

**LEGAL DESCRIPTIONS**

**Lots in existing R.S.I.D.:**

Lots 1, 3-5 Block 1 Hill Estates Subdivision

**Lots in petition for expansion:**

Lots 1-5 Block 2 Hill Estates Subdivision 2<sup>nd</sup> filing



# EXHIBIT 15

## REVISED RSID DISTRICT BOUNDARY MAP

Plat Of  
**HILL ESTATES SUBDIVISION And  
 HILL ESTATES SUBDIVISION, 2nd Filing**  
 Situated In The N1/2 Of Sec. 9 & SW1/4 Sec. 4, T.2S., R.26E., P.  
 Yellowstone County, Montana  
 For: Beartooth Inc.  
 February, 2006  
 By: Zuck-Saether Surveying  
 Basis of Bearings:  
 North Line of Section 4, S89°51'36"E

